




C I T Y O F
RENO

Memorandum

DATE: July 1, 2025

TO: Mayor and City Council

THROUGH: Jackie Bryant, City Manager 

FROM: Kerrie Koski, Director of Public Works & City Engineer

DEPT: Public Works

SUBJECT: Projects selected FY 2026/2027 Regional Transportation Commission (RTC)
Unified Planning Work Program (UPWP)

Summary:

This memo provides an update on the projects selected for the FY 2026/2027 Regional Transportation Commission (RTC) Unified Planning Work Program (UPWP). The UPWP funds concept-level planning, analysis, design efforts, and transportation planning activities for the RTC over a two-year period.

The City of Reno Public Works staff submitted four projects as approved by the council at the March 12, 2025 meeting. At its April 28, 2025 meeting, the RTC board approved three of the four, and those three are all Safety and Crash Analysis Mitigation Studies, which included the following corridors. See Exhibit 1 for maps of each of these corridors.

1. Locust/Kirman/Wells Area
2. Silverada/Wedekind/Clear Acre/Sutro Area
3. West 7th/Kings Row/Keystone Area

The RTC board did not approve the fourth submission, which was for a regional truck route plan analysis.

RTC will administer and serve as the lead on all approved planning activities outlined in the FY 2026-2027 UPWP. City staff will participate in any advisory committee formed for the selected studies and will serve as an active partner throughout the planning process.

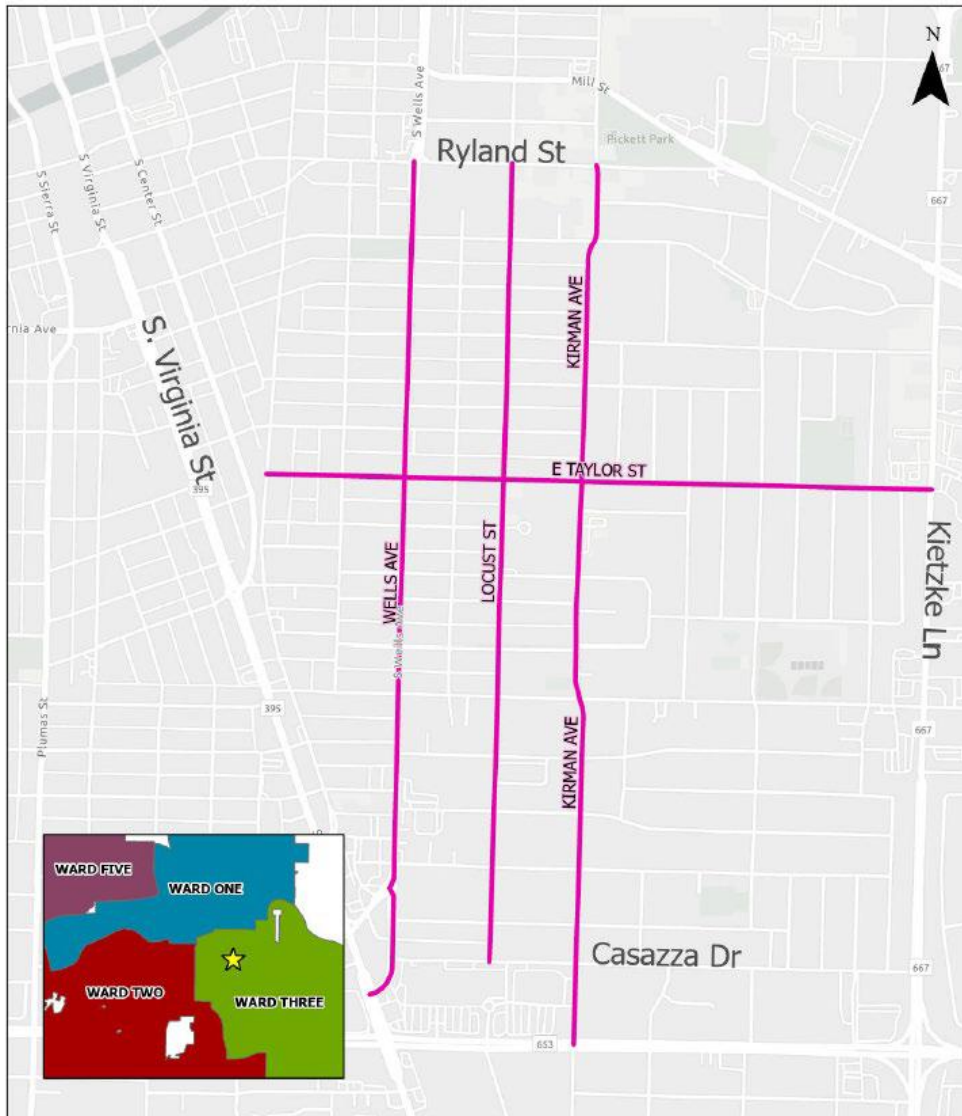
RTC posted the Requests for Consultant Proposals (RFPs) for the Kirman/Locust/Wells/Taylor Area on June 25, 2025. The RFP for the Silverada/Wedekind/Clear Acre/Sutro area is expected to

be posted in August 2026, with plan approval anticipated in March 2027. The RFP for the West 7th/Kings Row/Keystone area is scheduled for posting in November 2026, with plan approval expected in July 2027.

Exhibit 1: Awarded UPWP Corridor Maps

Corridors

Locust/Kirman/Wells Avenue Area



City of Reno
Department of Public Works
1 E. First Street
Reno, NV 89501

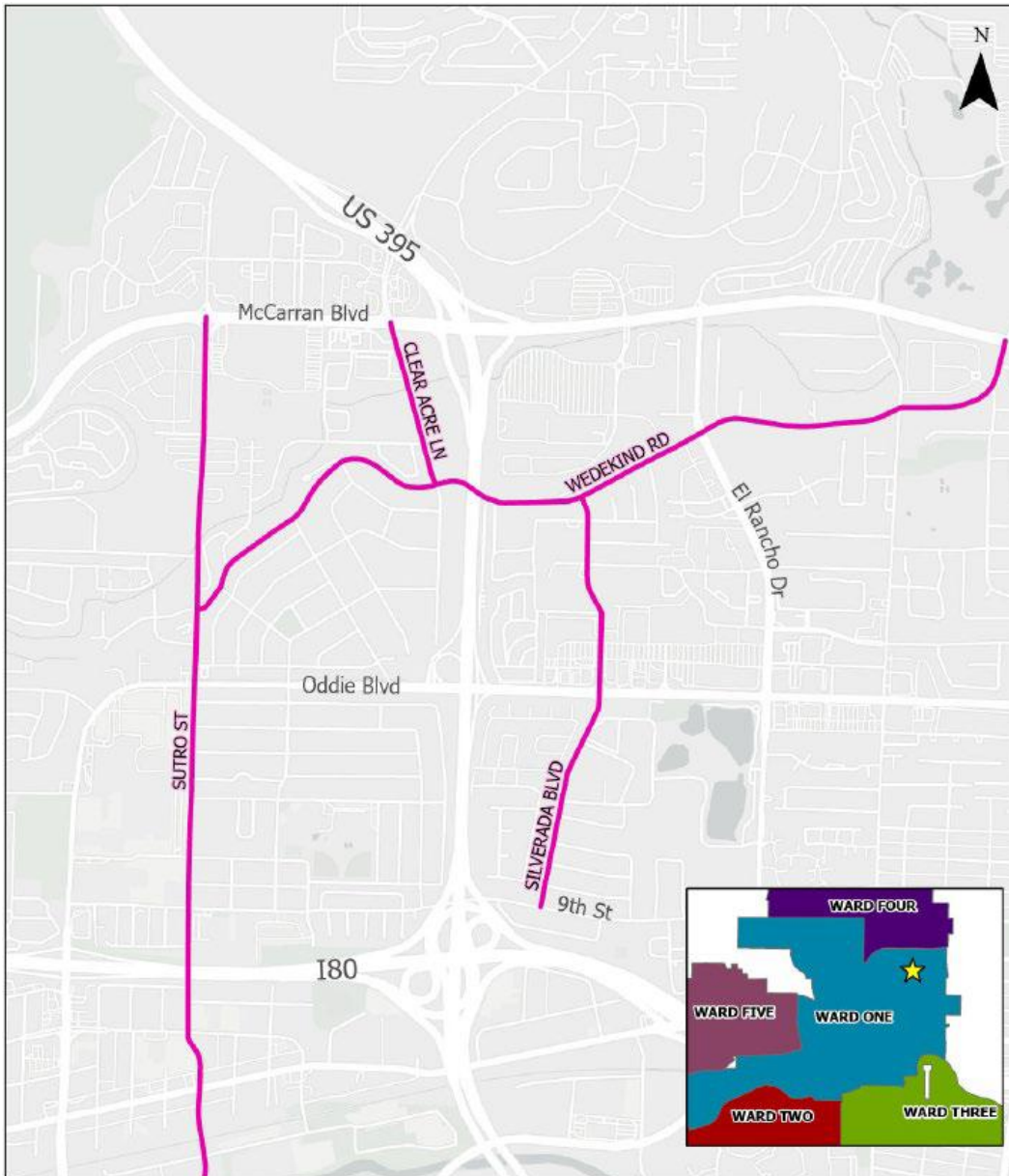
**Safety & Crash Analysis Mitigation
Locust / Kirman / Taylor/ Wells
VICINITY MAP**

Date: February 2025

The information hereon is approximate and is intended for display purposes only.

Corridors

Silverada/Wedekind/Clear Acre/Sutro Area



City of Reno
Department of Public Works
1 E. First Street
Reno, NV 89501

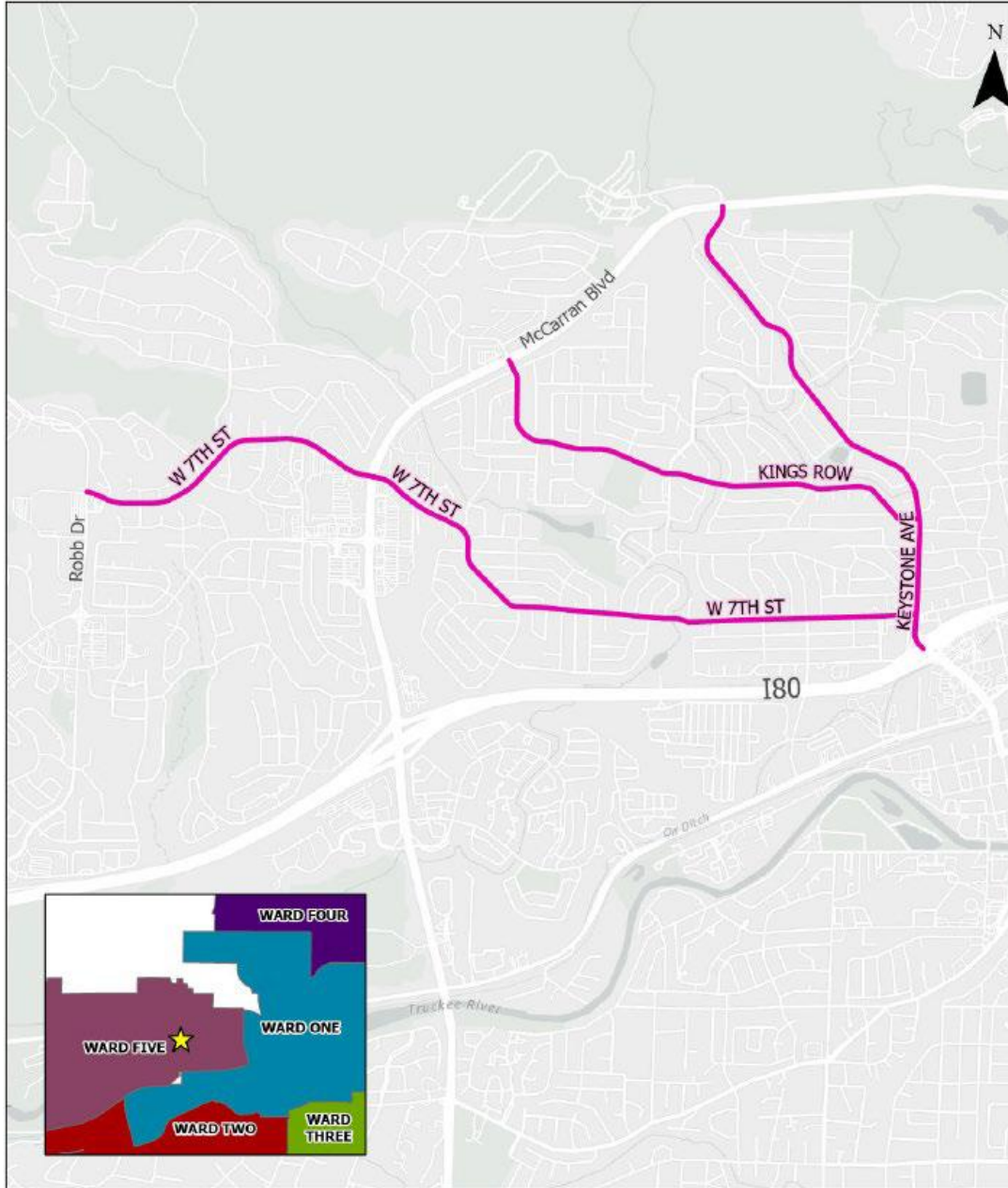
**Safety & Crash Analysis Mitigation
Silverada/Wedekind/Clear Acre/Sutro
VICINITY MAP**

Date: February 2025

The information hereon is
approximate and is intended
for display purposes only.

Corridors

West 7th Street, Kings Row and Keystone Avenue Area



City of Reno
Department of Public Works
1 E. First Street
Reno, NV 89501

**Safety & Crash Analysis Mitigation
West 7th, Kings Row, Keystone Ave
VICINITY MAP**

Date: February 2025

The information hereon is approximate and is intended for display purposes only.